

IN THE BOARD OF COUNTY COMMISSIONERS OF LANE COUNTY

STATE OF OREGON

FILE NO. 4131

IN THE MATTER OF RENAMING BLUE)	
MOUNTAIN LANE NORTH (A PORTION OF CO.)	ORDER NO.
RD. #2117), TO BRUMBAUGH LANE (21-02-18))	06-1-11-5
)	

WHEREAS, this matter now coming before the Board, upon the Resolution and Order Number 05-11-30-10, for the proposed renaming of Blue Mountain Lane North (a portion of Co. Rd. #2117), to Brumbaugh Lane; and

WHEREAS, the Lane County Surveyor's Office of the Department of Public Works has received a valid application from the Lane County Department of Public Works Transportation Planning Division for the renaming of Blue Mountain Lane North (a portion of Co. Rd. #2117), herein proposed to be renamed Brumbaugh Lane; and

WHEREAS, this application for renaming was initiated in response to a property owner's request to change the road name, since there has been confusion regarding the separation of two portions of Blue Mountain Lane, as originally established, into a northerly section and a southerly section, with a portion of Blue Mountain School Road intervening between the two; and

WHEREAS, this portion of County Road #2117 to be renamed, currently known as Blue Mountain Lane North, in Section 18, Township 21 South, Range 2 West of the Willamette Meridian, begins at approximately the east-west center section line of Section 18 approximately 400 feet north of Blue Mountain School Road, and runs in a southerly direction approximately 0.5 miles to Allen Road; and

WHEREAS, the present name, Blue Mountain Lane North, does not conform to current road naming standards as specified in Lane Manual 15.020(3)(d), which states "No names with post-directional language (i.e., "North, "South")", and renaming this portion of road will conform with this standard; and

WHEREAS, the proposed name, Brumbaugh Lane, will reflect historical occupation in the area, as evidenced by the Brumbaugh covered bridge that once crossed Mosby Creek, and the Brumbaugh cemetery; and

WHEREAS, renaming this portion of Blue Mountain Lane North to Brumbaugh Lane will help alleviate confusion from having similar road names for separate portions of road in the area; and

WHEREAS, the proposed name, Brumbaugh Lane, meets all the criteria in Lane Manual Chapter 15; and

WHEREAS, the portion of road to be renamed currently serves as access to no residences; and

WHEREAS, Lane Council of Governments, U.S. Postal Service, "911" Communication Service Center and various county and other public agencies having an interest in road names, including Transportation Planning and Lane County Planning and Rural Addressing sections of the Lane County Department of Public Works, and the adjacent and other area landowners were notified by mail regarding the proposed road renaming; and

WHEREAS, no objections were received by the agencies notified; and

WHEREAS, responses from landowners in the area indicate agreement that the name should be changed in order to alleviate confusion that has existed; and

WHEREAS, a number of responses from landowners in the area were received with differing preferences and suggestions for a name; and

WHEREAS, Chapter 15 of the Lane Manual provides a process for the naming and renaming of roads within the County; and

WHEREAS, Lane County has jurisdiction for the renaming of this public road; and

WHEREAS, notice has been provided in accordance with Lane Manual 15.025(9), including notification of these proceedings by posting, mail and legal publication by the County Surveyor, and evidenced by the Affidavit of Posting, Publication and Mailing dated December 20, 2005, marked as Exhibit "A", attached hereto and made a part hereof by this Order; and

WHEREAS, all procedures under the provisions of Lane Manual Chapter 15 related to road naming and renaming have been complied with; and


WHEREAS, the Lane County Department of Public Works is a valid applicant for road renaming under the provisions of Lane Manual 15.020(2)(c)(iv); and

WHEREAS, the Board is of the opinion that approving the renaming as applied for is in the best interest of the public; now, therefore, it is hereby

ORDERED, that the above described road heretofore known as Blue Mountain Lane North (a portion of Co. Rd #2117) is hereby renamed Brumbaugh Lane; and it is further

ORDERED, that this Order be entered into the Lane County Board of Commissioners Journal of Administration.

DATED this 11th day of January, 2006.




Chair
LANE COUNTY BOARD OF COMMISSIONERS

Attachment—Vicinity Map
Exhibit A—Affidavit of Posting, Publication and Mailing

APPROVED AS TO FORM

Date: 12-23-05

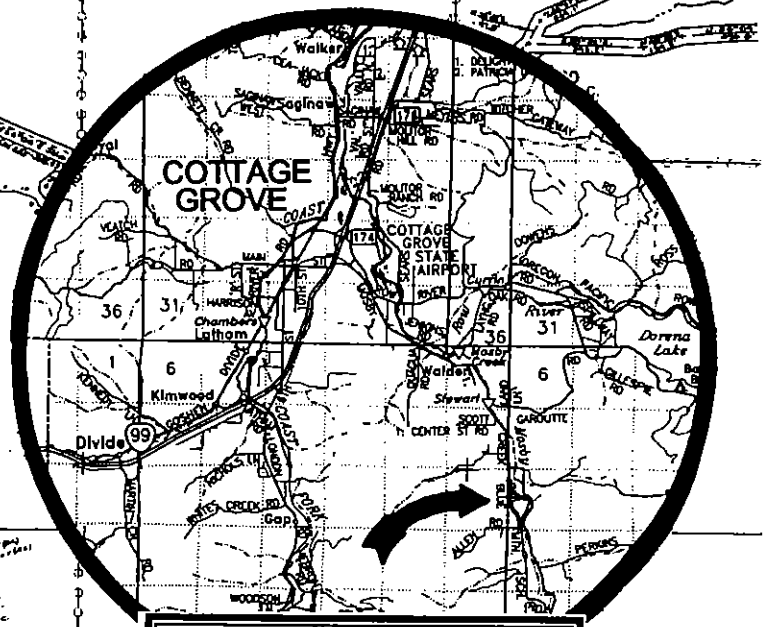
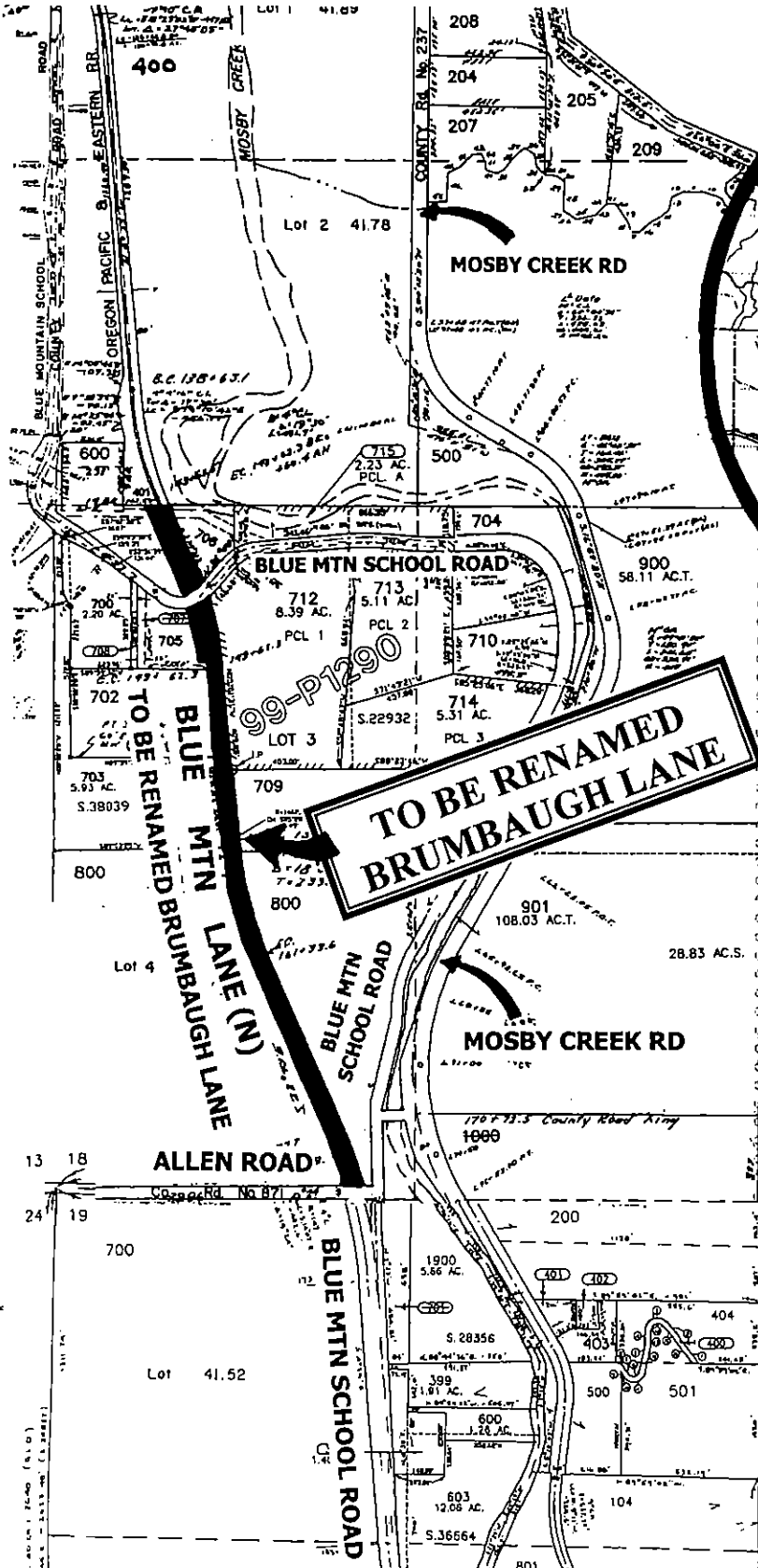

OFFICE OF THE COUNTY CLERK

ATTACHMENT

(Road Renaming—Brumbaugh Lane)
(Previously portion of Blue Mtn Lane)

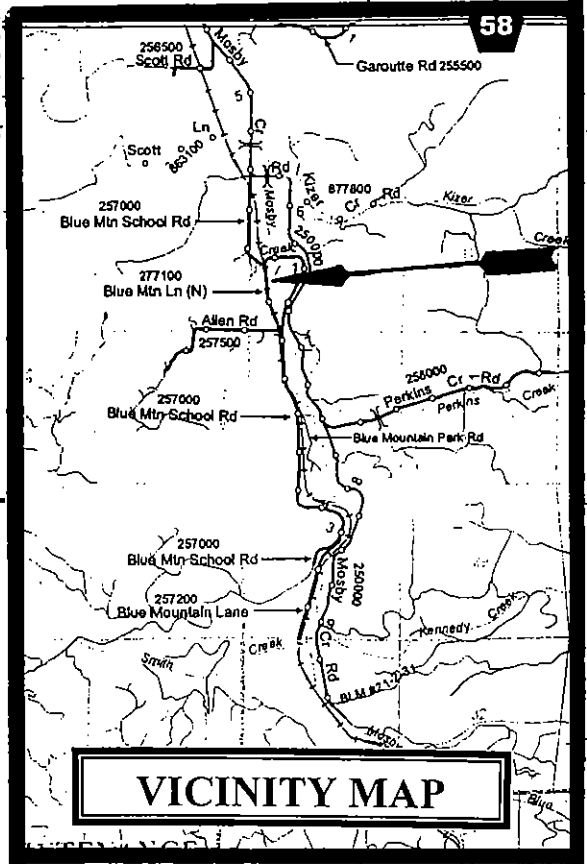
Section 18 T. 21 S. R. 2 W. W.M.
LANE COUNTY

NO SCALE



VICINITY MAP

045-02



VICINITY MAP

IN THE BOARD OF COUNTY COMMISSIONERS OF LANE COUNTY
STATE OF OREGON

FILE NO. 4131

IN THE MATTER OF RENAMING BLUE MOUNTAIN) AFFIDAVIT OF POSTING,
LANE NORTH (A PORTION OF CO. RD. #2117), TO) PUBLICATION
BRUMBAUGH LANE (21-02-18)) AND MAILING

I, Bill Robinson, Lane County Surveyor, certify as follows:

That on the 20th day of December, 2005 I caused to be posted three (3) copies of the Notice of Hearing in the above entitled matter in three places, positioned to be visible to the traveling public, as follows:

1. Posted on a fence post at the southeast corner of the intersection of Blue Mountain Lane North and Blue Mountain School Road.
2. Posted on an un-numbered power pole at the northeast corner of the intersection of Blue Mountain Lane North, Allen Road and Blue Mountain School Road.
3. Posted on an EPUD power pole #139901 on the west side of Blue Mountain School Road at the intersection of Mosby Creek Road and Blue Mountain School Road.

I further certify that on the 7th day of December, 2005 notice was sent by General Mail to the abutting property owners affected by the proposed road action, as well as private and public agencies having an interest in these road renaming proceedings, in accordance with Lane Manual Chapter 15. Also, on December 21, 2005 and January 4, 2006 notice is scheduled to run in the Register Guard.

Bill Robinson
Bill Robinson
Lane County Surveyor

State of Oregon)
County of Lane)

Subscribed and sworn to before me this 20th day of December, 2005 by Bill Robinson.

Peggy Hunter
NOTARY PUBLIC FOR OREGON
My Commission Expires:

